Okanogan County Complex Fire Daily Progression

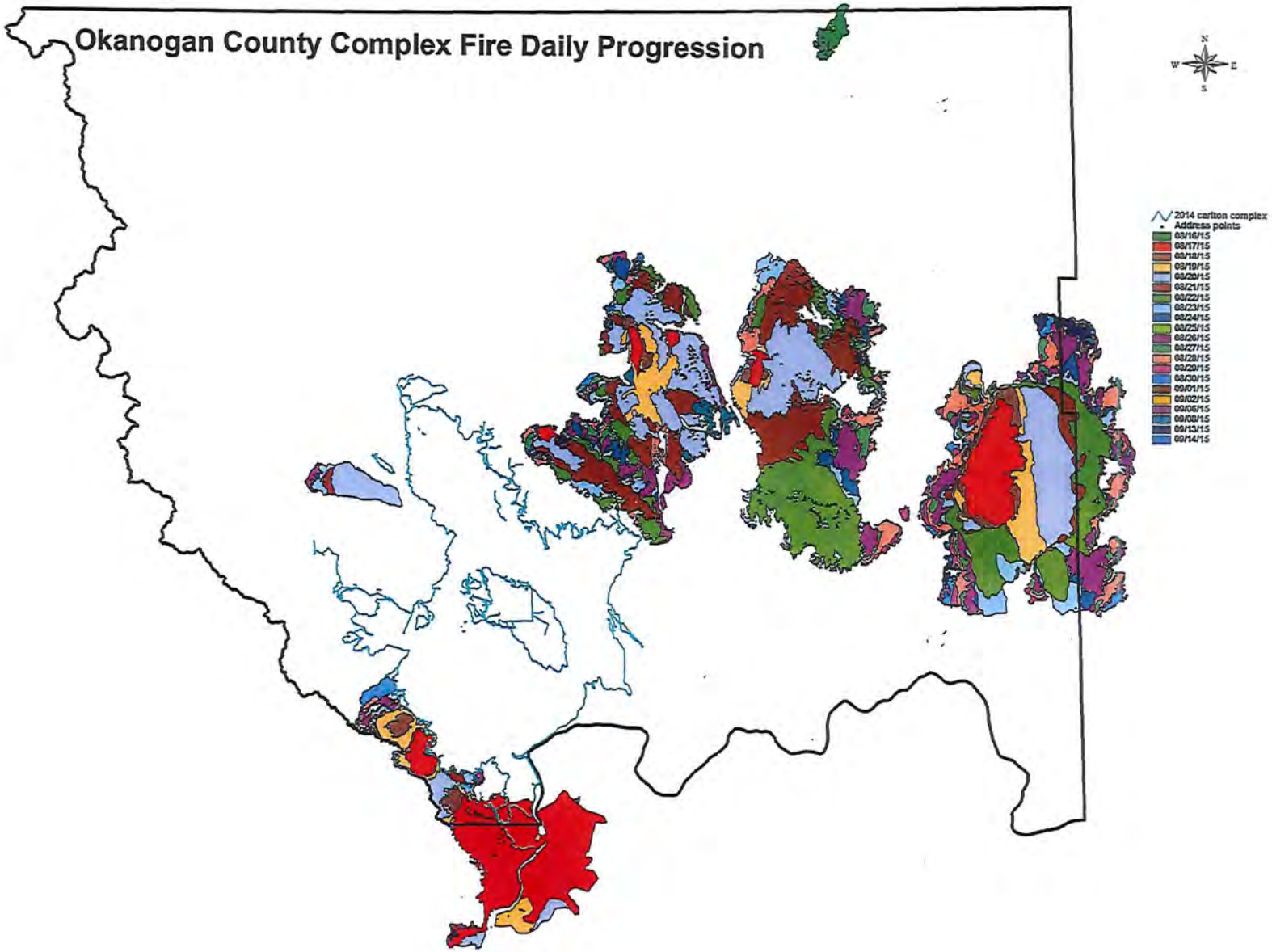









Carlton Complex treatment areas

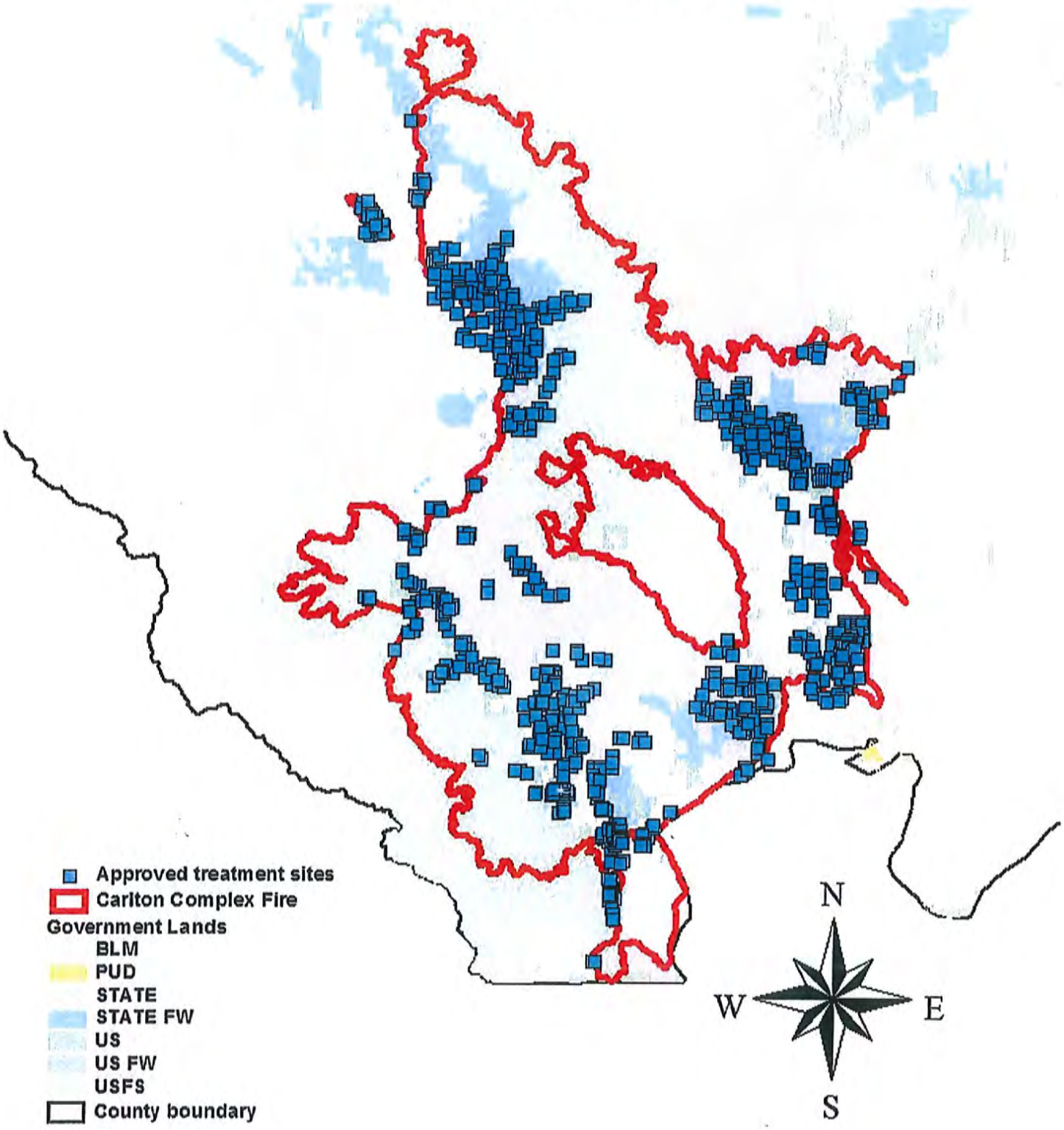

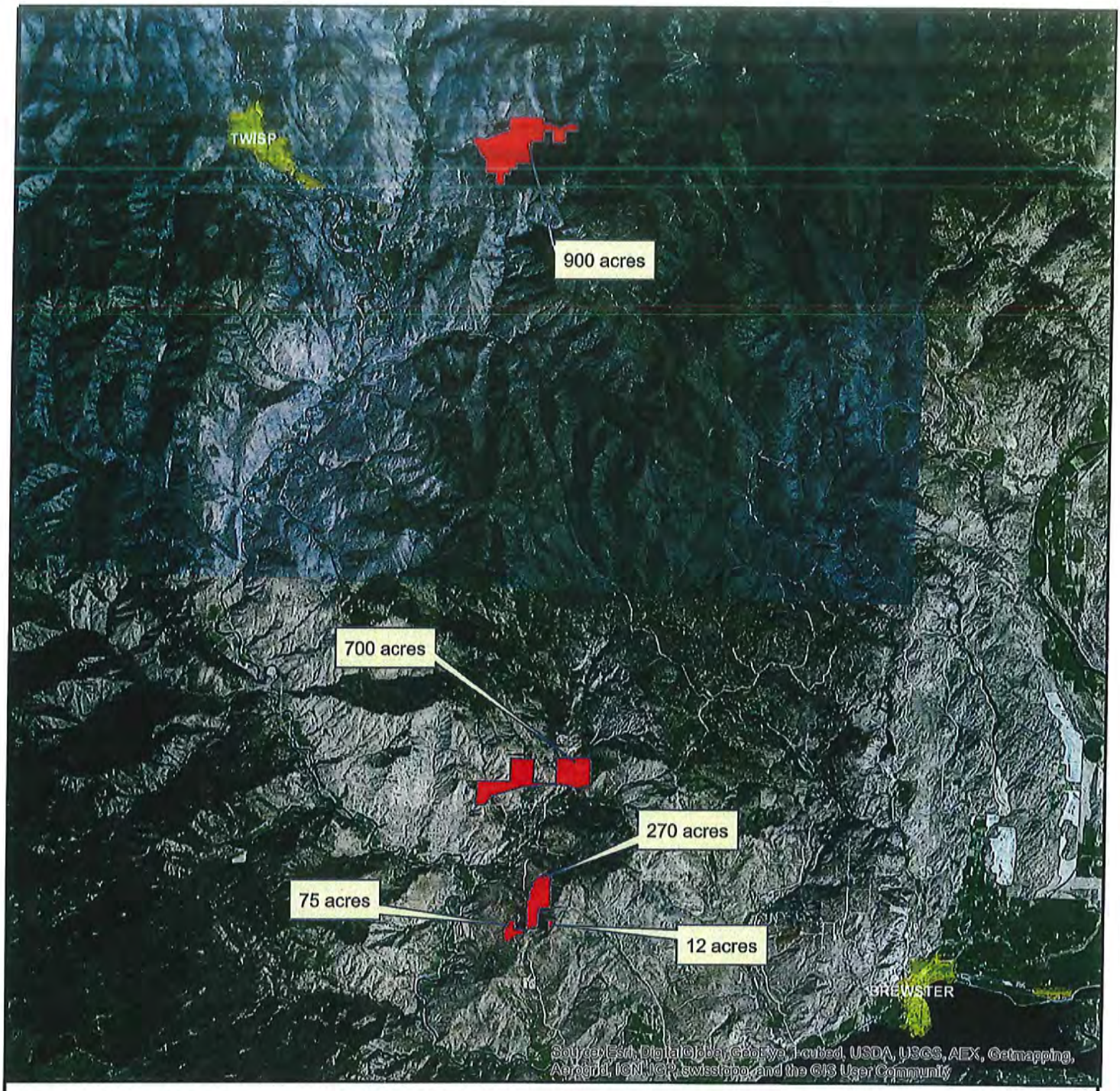

0 1.75 3.5 7 Miles

Carlton Fire
Critical Area Seeding Project

Okanogan Conservation District

NAD 1983 UTM Zone 11N
Data are representational only.

SOURCES: Okanogan County GIS, Okanogan Conservation District

Date: 3/4/2015
Cartographer: Terri Williams

Okanonogan County's Mandatory Control Noxious Weed Sites Impacted By 2014 & 2015 Wildfires

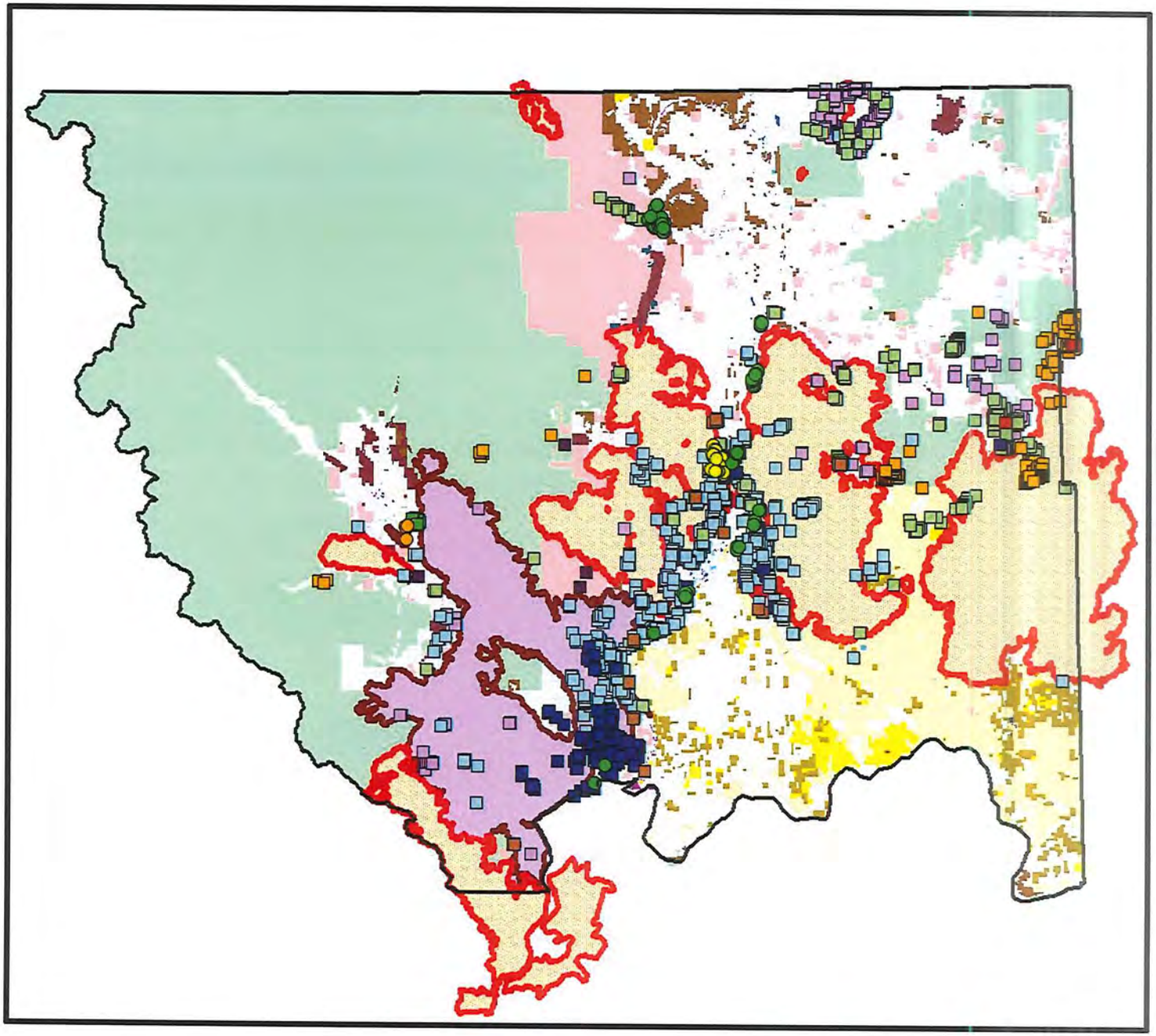

- County Boundary
- Mirabilis
- Spurge Flax
- Meadow Clary
- Common Bugloss
- Rush Skeletonweed
- Scotch Broom
- Yellow Starthistle
- Hawkweed
- Leafy Spurge
- Hoary Alyssum
- Scotch Thistle
- Musk Thistle
- 2015 Fires
- 2014 Fires

Land Ownership

- ALLOTTED
- BIA INTRUST
- BLM
- CCT
- CITY
- COUNTY
- PRIVATE
- PUD
- STATE
- STATE FW
- US
- US FW
- USFS
- USFS

N
W E
S