








Meetings and Presentations

Date	Topic	Audience
September 15, 2021	USGS Model Catalog Phase 2 (FY21) Summary  20210915...ttee.pdf	Steering Committee
May 27, 2021	USGS Model Catalog v2.0  20210527...hort.pdf recording on Streams (Dept of Int access)	CDI Workshop Session on "Integrated Modeling: What do we need?"
March 24, 2021	USGS Model Catalog Quarterly Working Group Update  20210324...roup.pdf recording on Streams (Dept of Int access)	Model Catalog Working Group
December 16, 2020	USGS Model Catalog Quarterly Working Group Update  20201216...roup.pdf recording on Streams (Dept of Int access)	Model Catalog Working Group

<p>December 3, 2020</p>	<p>USGS Model Catalog Prototype</p> <div data-bbox="305 191 610 491" style="border: 1px solid #ccc; padding: 10px; text-align: center;">  <p>20201203...nent.pdf</p> </div>	<p>USGS Midcontinent Region Science Chiefs Forum</p>
<p>November 12, 2020</p>	<p>But what is a model...</p> <div data-bbox="305 569 610 869" style="border: 1px solid #ccc; padding: 10px; text-align: center;">  <p>2020111...bWG.pdf</p> </div>	<p>CDI Semantic Web Working Group</p>
<p>October 21, 2020</p>	<p>Integrated Modeling Workshop and the USGS Model Catalog - closing plenary update</p> <div data-bbox="305 968 610 1268" style="border: 1px solid #ccc; padding: 10px; text-align: center;">  <p>20201021...nary.pdf</p> </div>	<p>USGS Integrated Modeling Workshop</p>